

SCHEDA U.M.I. n°7

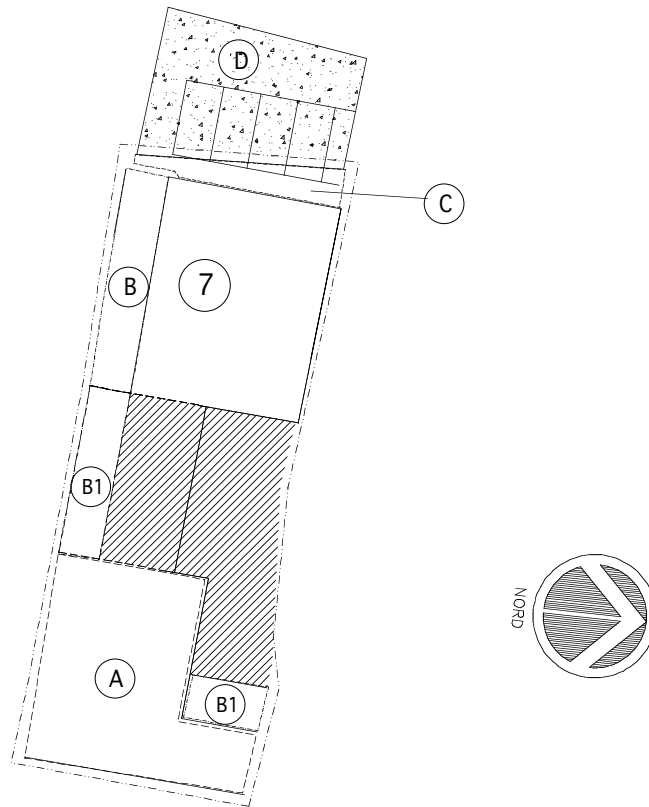


AMBITO U.M.I.

CARATURE PROGETTUALI U.M.I.

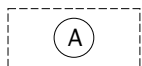
Sup. territoriale mq.590

Volume massimo amm. mc.2065



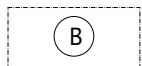
PLANIMETRIA scala 1/500

LEGENDA



AREE DA CEDERE AL COMUNE E DA ESEGUIRE

MQ. 158



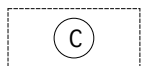
AREE DA VINCOLARE AD USO PUBBLICO DA NON ESEGUIRE

MQ. 41



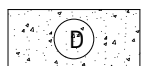
AREE DA VINCOLARE AD USO PUBBLICO DA ESEGUIRE

MQ. 47



AREE DA CEDERE AL COMUNE DA NON ESEGUIRE

MQ. 25



AREE NON IN PROPRIETA' FUORI AMBITO

MQ. 120



AREE A STANDARDS MANCANTI

MQ. 0