

# SCHEMA U.M.I. n°1

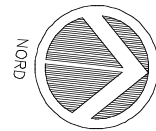
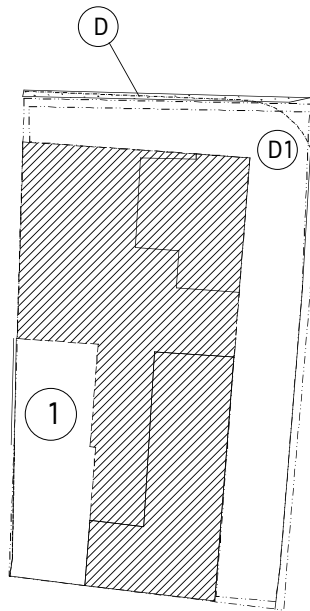


AMBITO U.M.I.

CARATURE PROGETTUALI U.M.I.

Sup. territoriale mq.594

Volume massimo amm. mc.1973



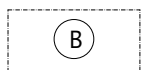
## PLANIMETRIA scala 1/500

### LEGENDA



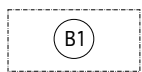
AREE DA CEDERE AL COMUNE E DA ESEGUIRE

MQ. 0



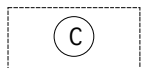
AREE DA VINCOLARE AD USO PUBBLICO DA NON ESEGUIRE

MQ. 0



AREE DA VINCOLARE AD USO PUBBLICO GIA' ESEGUITI

MQ. 0



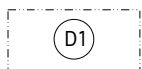
AREE DA CEDERE AL COMUNE DA NON ESEGUIRE

MQ. 0



AREE NON IN PROPRIETA' FUORI AMBITO

MQ. 7



AREE NON IN PROPRIETA' DA ESEGUIRE

MQ. 187



AREE A STANDARDS MANCANTI

MQ. 39